

# CERTIFICATE OF LOCATION OF GOVERNMENT CORNER

North 1/4 Corner of Section 15, Township 102 N 103 N, Range 39W, 5th P.M.

STATE OF MINNESOTA, County of Nobles

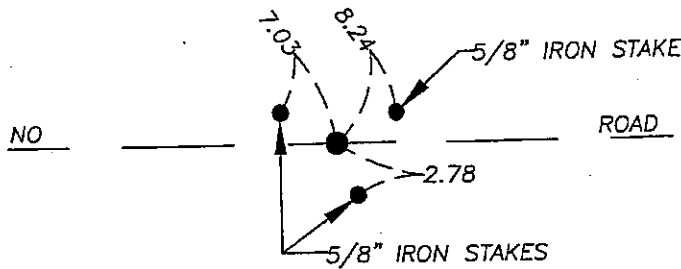
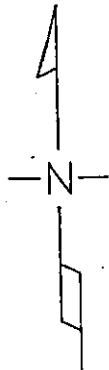
At the corner location shown on the sketch

On 9/21/05 found a wood corner post.

left monument as found  lowered monument,  removed monument (explain)

On 10/10/05 placed a 1" iron pipe with red survey cap #43803.

## SKETCH OF REFERENCE TIES



NAD 83 (1996)  
US STATE PLANE 1983  
MN SOUTH  
566987.46N  
2226926.34E

Statement of evidence relative to this corner location is on page 2.

I hereby certify that this document and the data contained herein was prepared by me or under my direct supervision.

Dennis Ray Esplan 11/04/05  
SIGNATURE DATE

MN. LICENSE NO. 43803

Land Surveyor,  Professional Engineer

County Surveyor,  County Engineer

OFFICE OF THE COUNTY RECORDER

I hereby certify that this document was filed in the Co. Recorder's Office at \_\_\_\_\_ on the \_\_\_\_\_ day of \_\_\_\_\_

County Recorder \_\_\_\_\_  
By \_\_\_\_\_, Deputy


DOCUMENT NO. \_\_\_\_\_

Statement of Evidence

1868 Original Township Subdivision was surveyed by Jewett & Howe.

1912 & 1953 Nobles Co. Hwy. Dept records indicate a stone was found.

2005 Greg Zieske and Brad Chester, with Zieske Land Surveying, found wood corner post. Placed 1" iron pipe with red survey cap #43803.



DOCUMENT NUMBER A 306813

Certified, Filed and or Recorded on  
NOV. 07, 2005 AT 03:45:00PM

*Lynn M. Wilson*

TRACKED \_\_\_\_\_ COMPARED \_\_\_\_\_  
PHOTO   *2*     *2*    
FEE \_\_\_\_\_

NOBLES COUNTY RECORDER  
LYNN M. WILSON  
507-372-8216