

CERTIFICATE OF LOCATION OF GOVERNMENT CORNER

North 1/4 Corner of Section 21, Township 103N, Range 40W, 5th P.M.

STATE OF MINNESOTA, County of Nobles


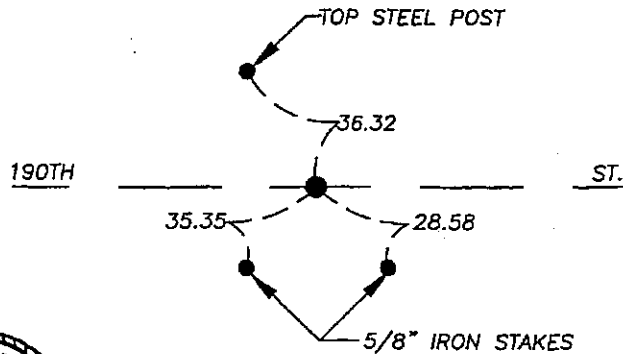
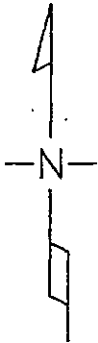
At the corner location shown on the sketch

On 9/16/05 found nothing, excavated with a backhoe and determined center to be lost.

left monument as found lowered monument, removed monument (explain)

On 10/03/05 placed a 1" iron pipe with red survey cap #43803.

SKETCH OF REFERENCE TIES



NAD 83 (1996)
US STATE PLANE 1983
MN SOUTH
594223.14N
2190269.09E

Statement of evidence relative to this corner location is on page 2.

I hereby certify that this document and the data contained herein was prepared by me or under my direct supervision.

Dennis Ray Esplan 11/04/05
SIGNATURE DATE

MN. LICENSE NO. 43803

- Land Surveyor, Professional Engineer
 County Surveyor, County Engineer

OFFICE OF THE COUNTY RECORDER

I hereby certify that this document was filed in the Co. Recorder's Office at _____ on the _____ day of _____


County Recorder _____
By _____, Deputy
DOCUMENT NO. _____

Statement of Evidence

1868 Original Township lines were surveyed by Jewett & Howe.

1904 Nobles Co. Hwy. Dept. records indicate a stone was found.

2005 Gerald Vickerman PLS and Jeremy Lund, with Zieske Land Surveying, excavated with a backhoe and found nothing, determined corner to be lost. Placed 1" iron pipe with red survey cap #43803 equal distance and on line between Northwest and Northeast corners of section. GLO notes indicated quarter corner was placed 39.95 chains, 2636.7 feet, from section corners, we found actual distance to be 2652.85 feet.



DOCUMENT NUMBER A 306918

Certified, Filed and or Recorded on
NOV. 10, 2005 AT 10:10:00AM

Lynn M. Wilson

TRACKED _____ COMPARED _____
PHOTO *LL*
FEE _____

NOBLES COUNTY RECORDER
LYNN M. WILSON
507-372-8216