

# CERTIFICATE OF LOCATION OF GOVERNMENT CORNER

North 1/4 Corner of Section 22, Township 103N, Range 40W, 5th P.M.

STATE OF MINNESOTA, County of Nobles


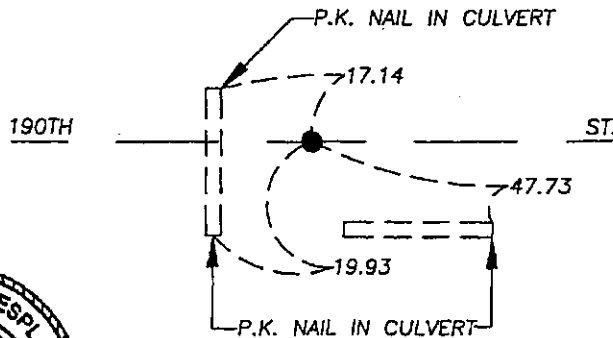
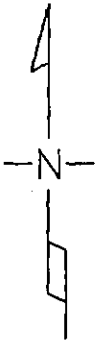
At the corner location shown on the sketch

On 9/16/05 found nothing, excavated with a backhoe and determined corner to be lost.

left monument as found       lowered monument,       removed monument (explain)

On 10/03/05 placed a 1" iron pipe with red survey cap #43803.

## SKETCH OF REFERENCE TIES



NAD 83 (1996)  
US STATE PLANE 1983  
MN SOUTH  
594131.20N  
2195533.73E

Statement of evidence relative to this corner location is on page 2.

I hereby certify that this document and the data contained herein was prepared by me or under my direct supervision.

Dennis Ray Esplan      11/04/05  
SIGNATURE                      DATE

MN. LICENSE NO.      43803

Land Surveyor,       Professional Engineer

County Surveyor,       County Engineer

OFFICE OF THE COUNTY RECORDER

I hereby certify that this document was filed in the Co. Recorder's Office at \_\_\_\_\_ on the

\_\_\_\_\_ day of \_\_\_\_\_

County Recorder \_\_\_\_\_

By \_\_\_\_\_, Deputy

DOCUMENT NO. \_\_\_\_\_

Statement of Evidence

1868 Original Township lines were surveyed by Jewett & Howe.

Nobles Co. Hwy. Dept. had no history of this corner.

2005 Gerald Vickerman PLS and Jeremy Lund, with Zieske Land Surveying, excavated with a backhoe and found nothing, determined corner to be lost. Placed 1" iron pipe with red survey cap #43803 equal distance and on line between Northwest and Northeast corners of section. GLO notes indicated quarter corner was placed 39.6 chains, 2613.6 feet, from section corners, we found actual distance to be 2612.61 feet.



DOCUMENT NUMBER A 306922

Certified, Filed and or Recorded on  
NOV. 10, 2005 AT 10:30:00AM

A handwritten signature in cursive script that reads "Lynn M. Wilson".

NOBLES COUNTY RECORDER  
LYNN M. WILSON  
507-372-8216

Handwritten initials "D L" in a simple, blocky font.